



## VetRide 2016 - Route Details

Prepared By:



Version	Date	Description	Author
1.0	21.12.15	First Release	
2.0	29.02.16	Add in ride profiles	



Contents

1    Seymour to Benalla 108.2km.....1

2    Benalla to Albury 128.4km.....3

3    Albury to Wagga Wagga 140.4km.....5

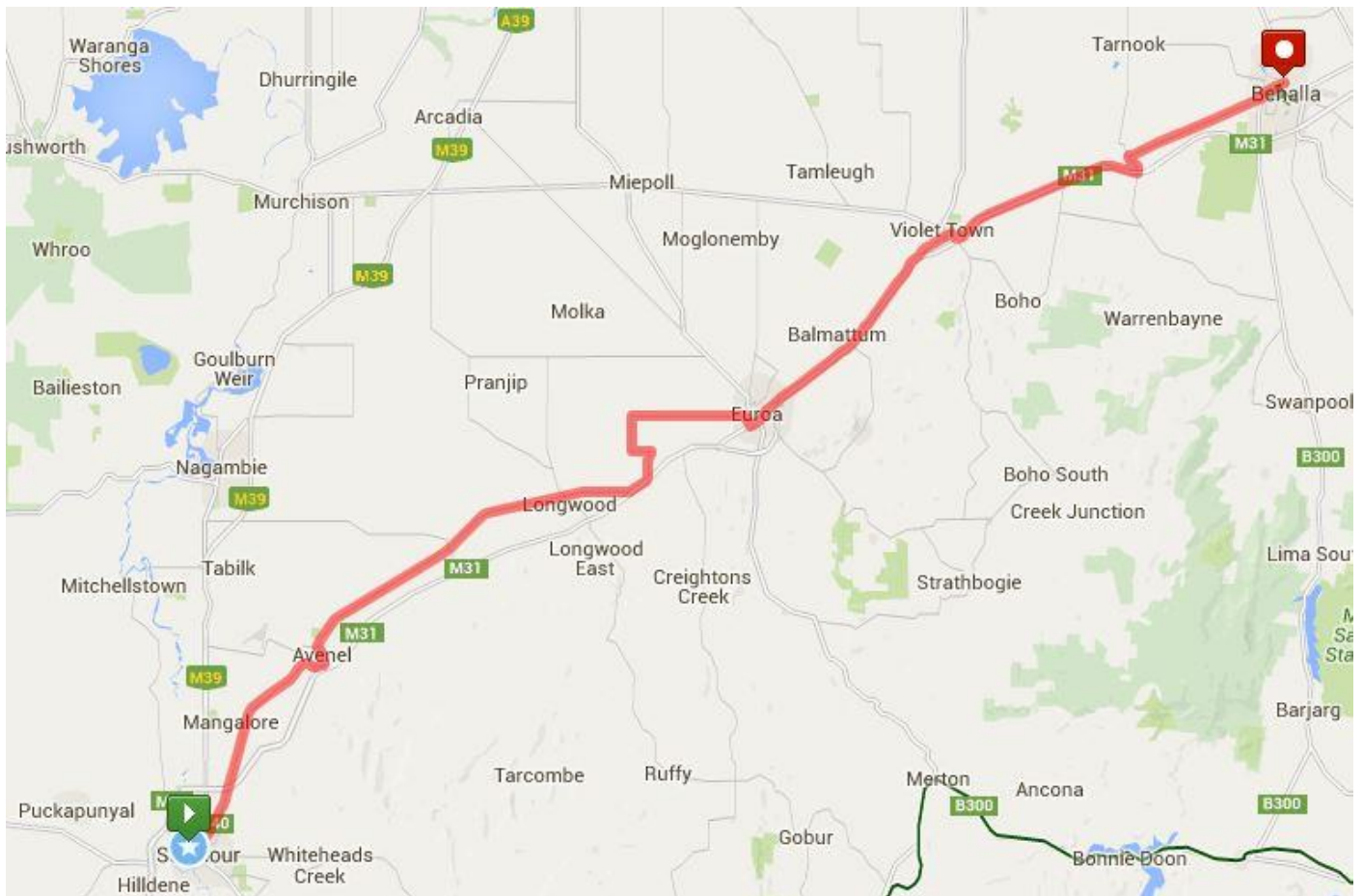
4    Wagga Wagga to Cootamundra 91.7km.....7

5    Cootamundra to Yass 103.2km .....9

6    Yass to O’Connor, ACT 90.9km ..... 11

7    O’Connor to Canberra 17.3km ..... 13

# 1 Seymour to Benalla 108.2km



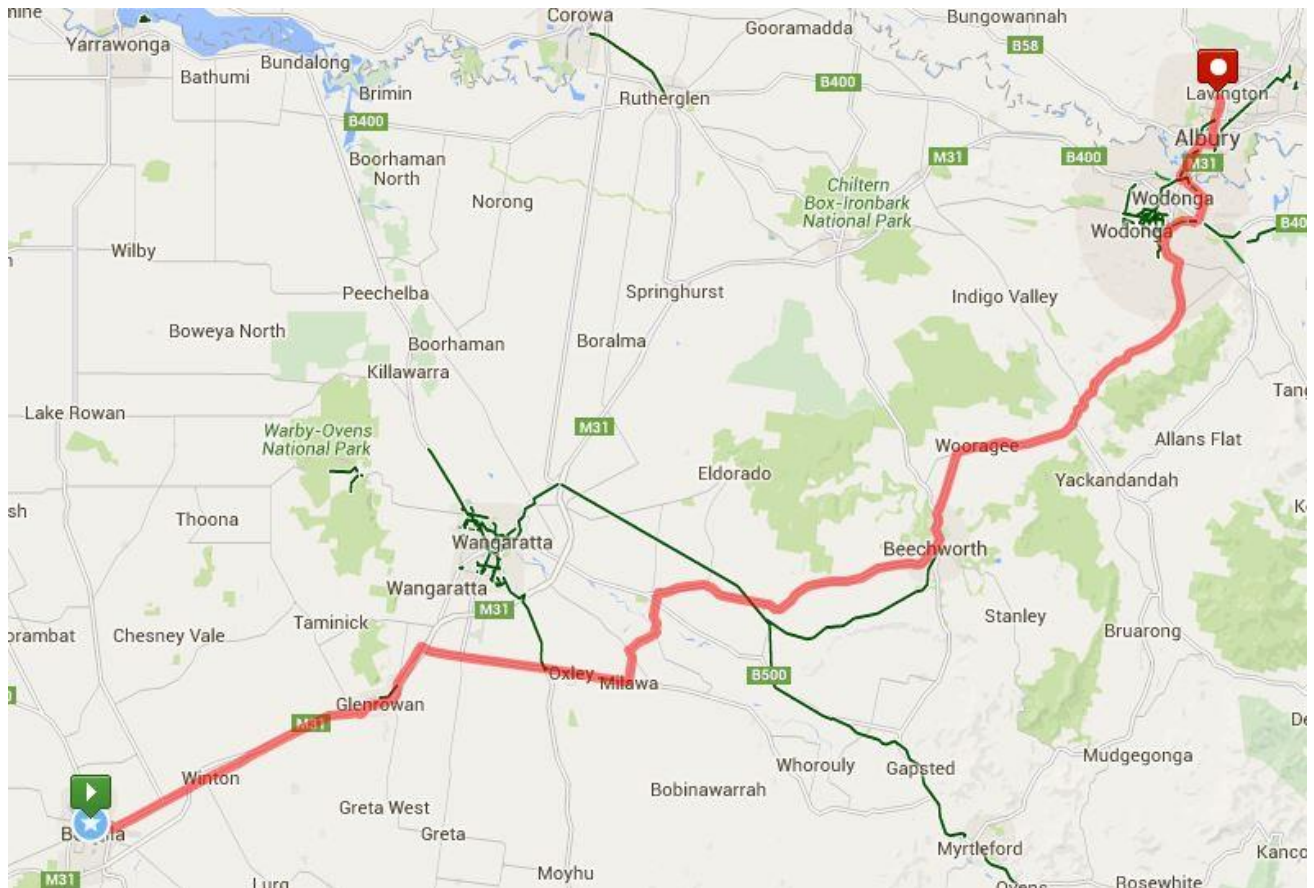
Details	Km
Depart Vietnam Veterans Commemorative Walk, High St, Seymour	0.0
R into Tallarook St	0.1
R into Emily St	0.2
Continue into Seymour-Tooborac Rd	0.8
R into Seymour-Avenel Rd	2.6
Continue into Mitchell St, Avenel	17.1
L into Livingstone St	17.7
R into Queen St	19.0
R into Avenel - Longwood Rd	19.4
Continue through Longwood	39.9
L into Hume Fwy	44.5
L into Creighton Siding Rd	45.9
Railway crossing – 2m of blue metal gravel in centre of lines	47.7
R into Drysdale Rd	51.8
R into Birkett St at Euroa	59.7
L into Campbell St at rail crossing	59.9
L into Clifton St	60.4

Continue through traffic lights	61.0
Continue into Euroa Main Rd	61.2
L into Saxon St	62.6
R into Balmattum Nth Rd	62.7
R into Wilbrahams Rd	71.3
L into Hume Fwy	71.4
L into Quarry Rd	75.0
R into McDiarmids Rd	75.1
Continue into High St at Violet Town	78.5
R into Urmston St	80.3
L onto Hume Fwy	80.6
L into Palmerston St at Baddaginnie	94.7
R into High St	96.1
Continue into Baddaginnie-Benalla Rd	97.1
L into Faithful St at Benalla	106.1
R into Goodwin St	106.5
Continue into Ackerly Ave	107.5
Finish at Benalla All Blacks Football and Netball Club	108.2

Map My Ride Link: <http://www.mapmyride.com/routes/view/856497351>



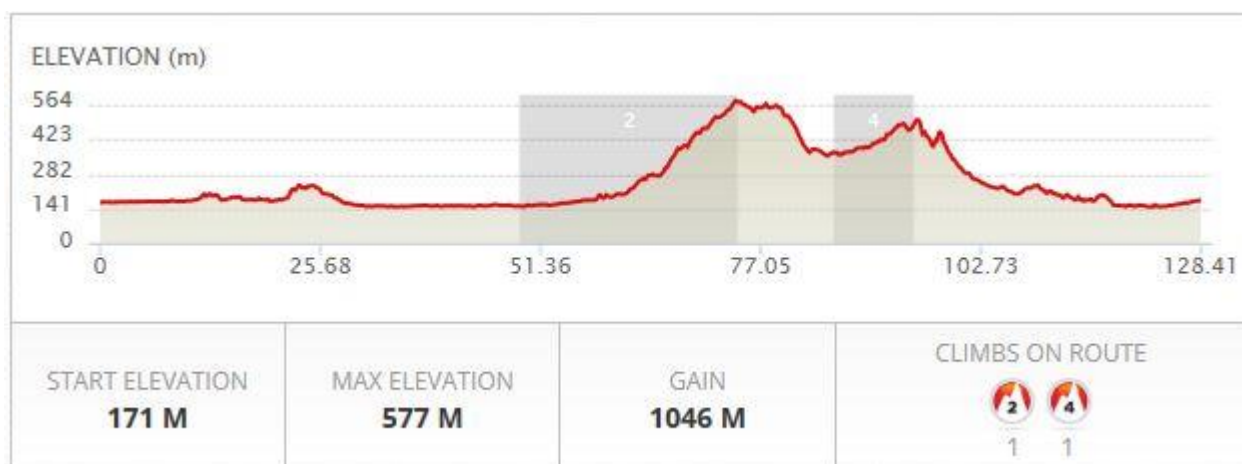
## 2 Benalla to Albury 128.4km



Details	Km
Depart Benalla All Blacks Football Club by turning L into Ackerly Ave	0.0
R into the A300 Midland Hwy	0.1
L into Mackellar St	0.2
R into Witt St	1.7
L into Sydney Rd	1.9
Continue into Glenrowon-Winton Rd	9.2
Continue into Gladstone St at Glenrowon	24.0
Continue into Glenrowon Rd	25.0
R into Snow Rd	30.0
L into Factory Lane at Milawa	45.8
L into Oxley Flats Rd	47.8
R into Milawa - Tarrawingee Rd	48.4
L into Markwood - Tarrawingee Rd	50.9
Continue into River Rd	51.4
R into Beechworth - Wangaratta Rd	54.0
Continue into Bridge St at Beechworth	75.4
Continue into Ford St	76.0
Continue into Sydney Rd	78.0
Continue into Beechworth - Wodonga Rd	88.8

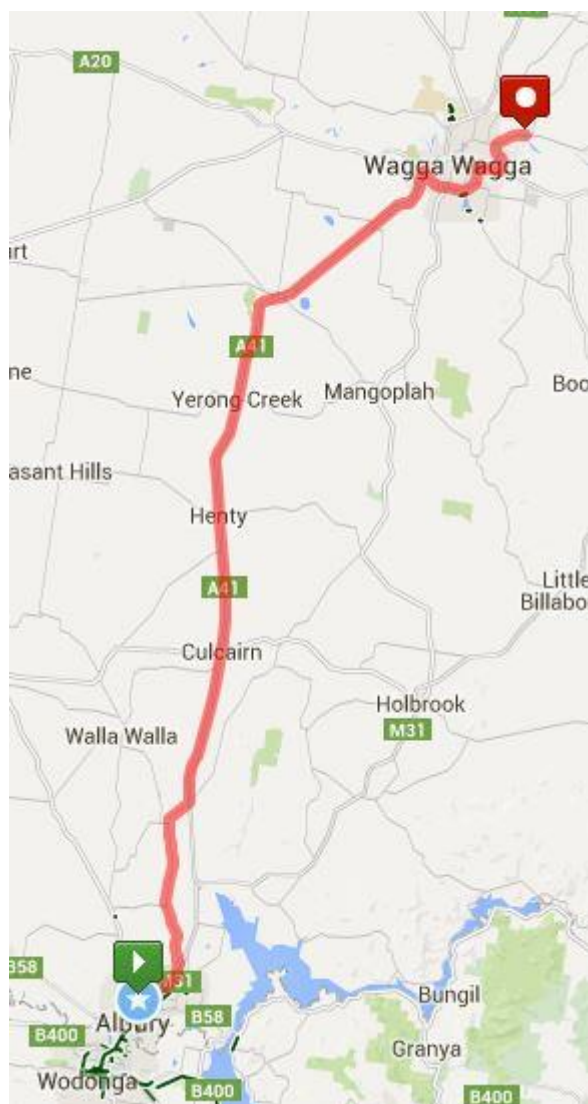
L at Baranduda Blvd roundabout to continue on Beechworth - Wodonga Rd	110.4
R into Victoria Cross Pde C315	113.6
Continue into Murray Valley Hwy	116.2
R into Lincoln Causeway	120.4
Cross Vic/NSW border into Wodonga PI	122.9
R into Riverina Hwy	123.8
L into David St	124.8
Continue into Waugh Rd	127.3
L into Logan Rd	128.0
R into Alemein Ave	128.1
Finish at the North Albury Sports Club	128.4

Map My Ride link: <http://www.mapmyride.com/routes/view/856682629>





### 3 Albury to Wagga Wagga 140.4km



Details	Km
Depart North Albury Sports Club into Kokoda St	0.0
L into Waugh Rd	0.3
R into Wagga Rd	0.7
L into Gerogery Rd	7.2
Continue into Main St at Gerogery	28.5
L into Olympic Hwy	29.0
R into Balfour St at Calcairn	48.4
L back onto Olympic Hwy	48.5
Pass through Henty on Olympic Hwy	65.0
Pass through The Rock on Olympic Hwy	105.6
Pass through Uranquinty on Olympic Hwy	110.2
R into Redhill Rd	120.0
Continue into Koorngal Rd	126.0
R into Copland St	130.0

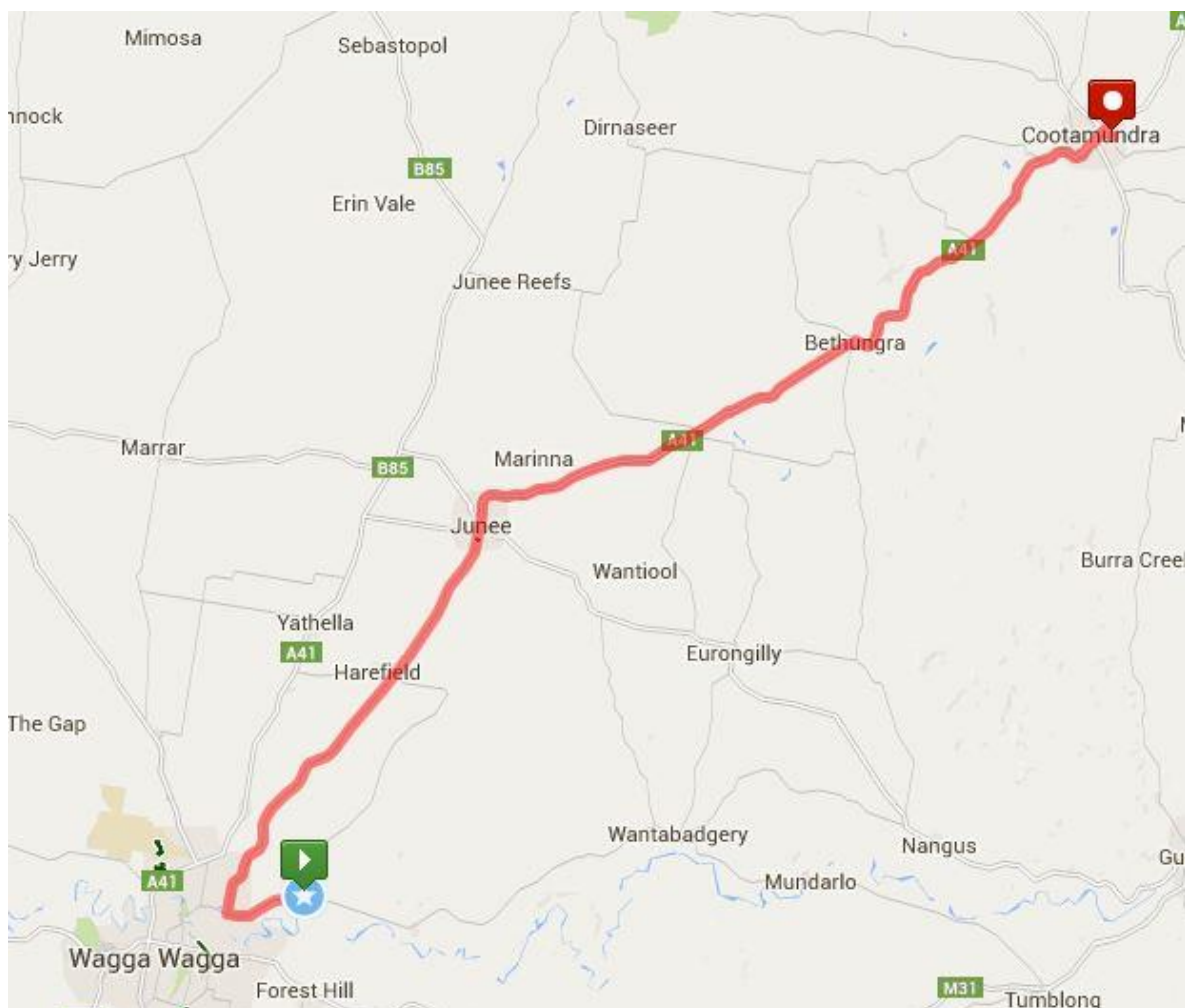
L into Tasman Rd	132.6
Continue into Eunony Bridge Rd over the Sturt Hwy	133.2
R into Oura Rd	136.2
Continue into Mill St	139.0
Turn L to finish at Camp Kurrajong	140.4

Map My Ride link: <http://www.mapmyride.com/routes/view/856572015>





## 4 Wagga Wagga to Cootamundra 91.7km



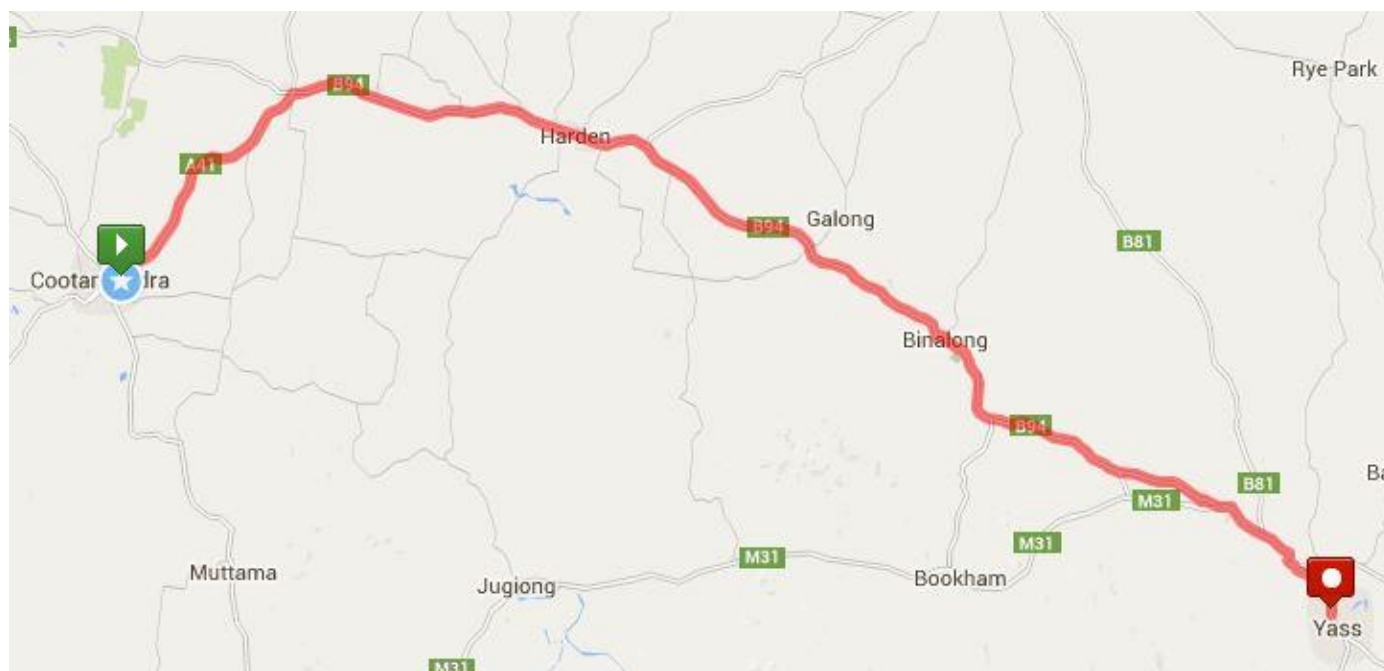
Details	Km
Depart Camp Kurrajong (Mill St)	0.0
Continue into Oura Rd	1.5
R into Byrnes Rd	5.3
Continue to Byrnes Rd (Junee Harefield Rd)	24.3
R into Hill St	36.4
L into Lorne St	36.5
L into Humphrys St	37.0
R into Main St	37.1
Continue into Olympic Hwy	37.2
L on Olympic Hwy over rail crossing	38.4
R turn on Olympic Hwy at Bethungra	66.6
R into Hovell St at Cootamundra	88.5
Continue onto Olympic Hwy	89.8
R into Pinkerton Rd	91.0
R turn to finish at Showgrounds, Cootamundra	91.7



Map My Ride link: <http://www.mapmyride.com/routes/view/943807051>



## 5 Cootamundra to Yass 103.2km

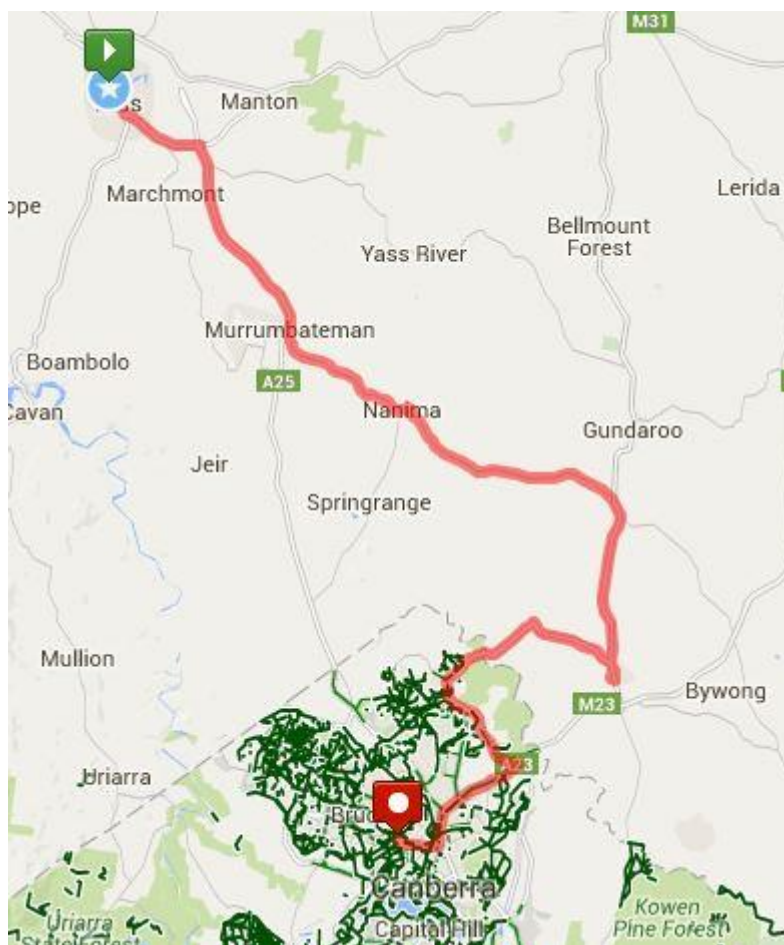


Details	Km
Depart Cootamundra Showgrounds(Pinkerton Rd)	0.0
R into Olympic Hwy	0.7
R to continue on Olympic Hwy	1.2
Cross railway line on Olympic Hwy	2.0
R into Burley Griffin Way at Wallendbeen	19.0
Continue into Albury St through Murrumburrah	37.1
Continue into Manning St through Binalong	67.4
L into Queen St	67.7
R into Stephens St	68.1
Continue into Burley Griffin Way	69.4
L into Red Hill Rd	84.6
L into Bowning Rd at Bowning	90.5
L into Hume Hwy	91.9
Take exit into Yass Valley Rd	97.1
Finish at Victoria Park	103.2

Map My Ride link: <http://www.mapmyride.com/routes/view/944262991>



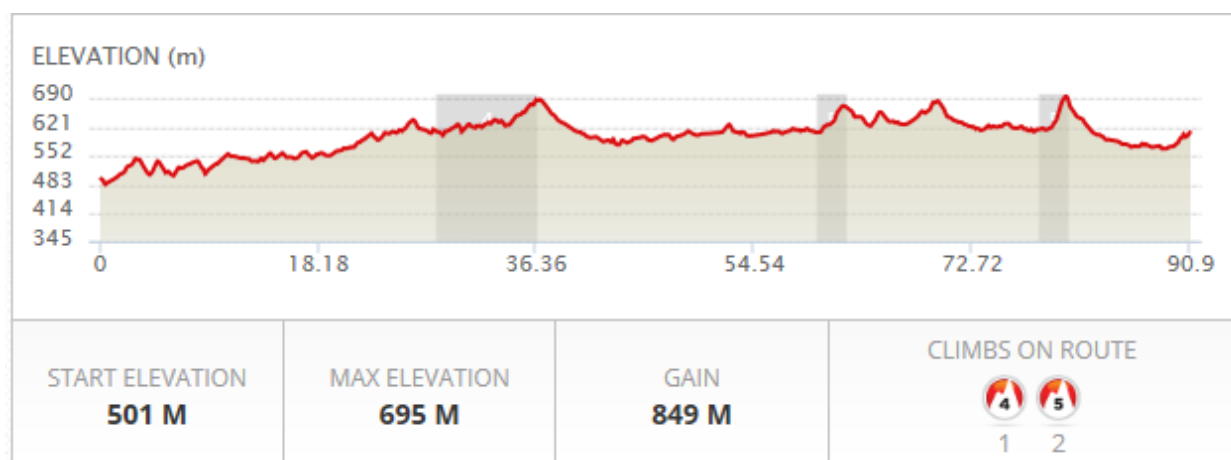
## 6 Yass to O'Connor, ACT 90.9km



Details	Km
Depart Yass – Victoria Park	0.0
L into Yass Valley Rd	0.1
R at the roundabout into Barton Hwy	7.3
L into Murrumbateman Rd at Murrumbateman	21.1
R into Sutton Rd	46.1
R into Camp St at Sutton	57.2
L into Victoria St	57.6
R into Bywong St	57.7
R into Majura Lane	58.0
R into West St	58.2
Lunch stop at showgrounds	58.4
L into Majura Lane	58.5
L into Bywong St	58.8
L into Victoria St	59.0
R into Camp St	59.1
L into Sutton Rd	59.5
L into E Tallagandra Ln	60.0
L into Mulligans Flat Rd	65.7

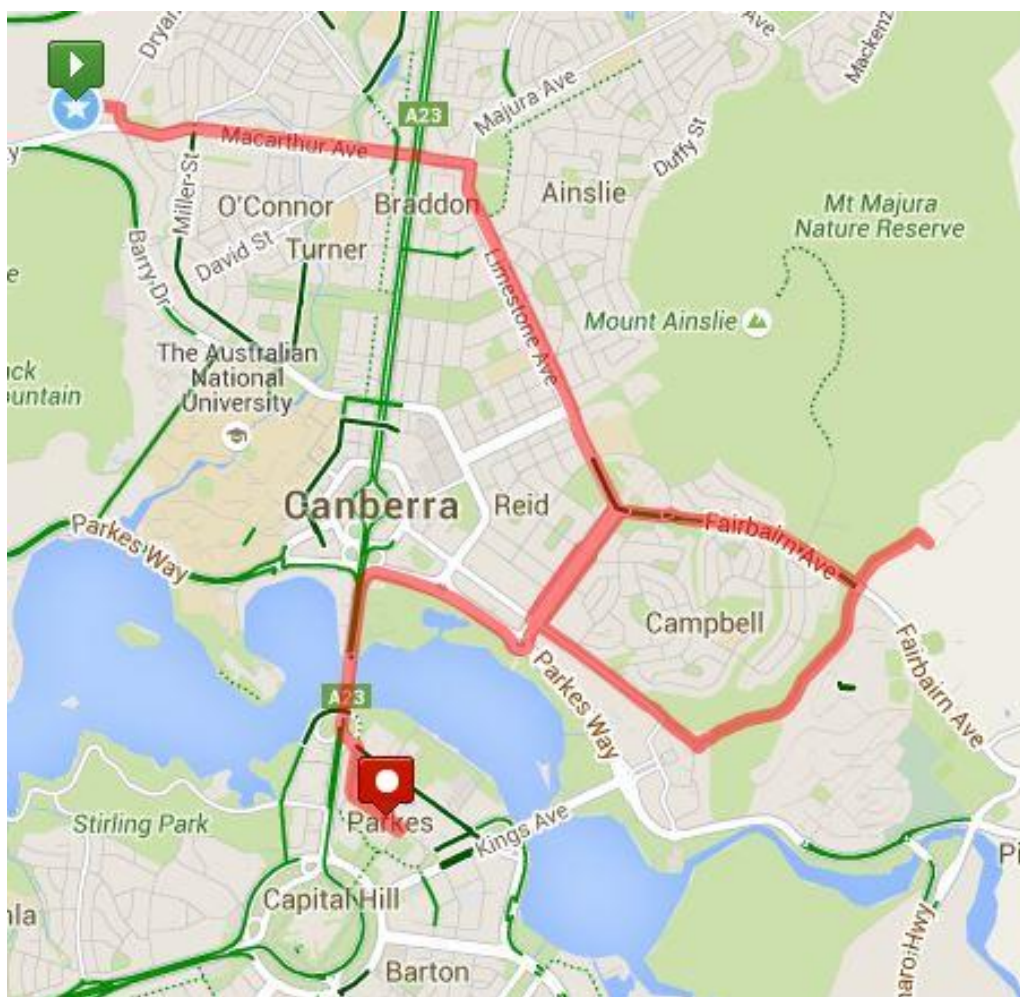
L into Horse Park Dr	72.7
R into Remembrance Driveway A23	80.4
Continue into Northbourne Ave	86.0
R into Macarthur Ave	88.3
Continue into Fairfax St	89.9
R into Dryandra St	90.3
L into Kunzea St	90.5
Finish at Alivio Tourist Park	90.9

Map My Ride link: <http://www.mapmyride.com/routes/view/915531021>





## 7 O'Connor to Canberra 17.3km



Details	Km
Depart Alivio Tourist Park	0.0
R into Dryandra St	0.3
L into Fairfax St	0.4
Cont into Macarthur Ave through lights	0.9
Cont into Wakefield Ave through lights	2.5
R into Limestone Ave	2.9
L into Fairbairn Ave	5.5
L into Northcott Dr	7.2
R into car park for assembly of riders	7.8
L into Northcott Dr	8.0
R into Constitution Ave	10.2
R into Anzac Pde	11.6
U Turn at roundabout on Anzac Pde	12.6
R into Parkes Way at roundabout	13.8
L into Commonwealth Ave	15.1
L into King Edward Tce	16.3





R into Langton Cres	16.4
L into King George Tce	16.8
R into Parliament Square	17.15
Immediate R again into Parliament Square	17.2
Finish outside Old Parliament House	17.3

Map My Ride Link: <http://www.mapmyride.com/routes/view/928841529>

